




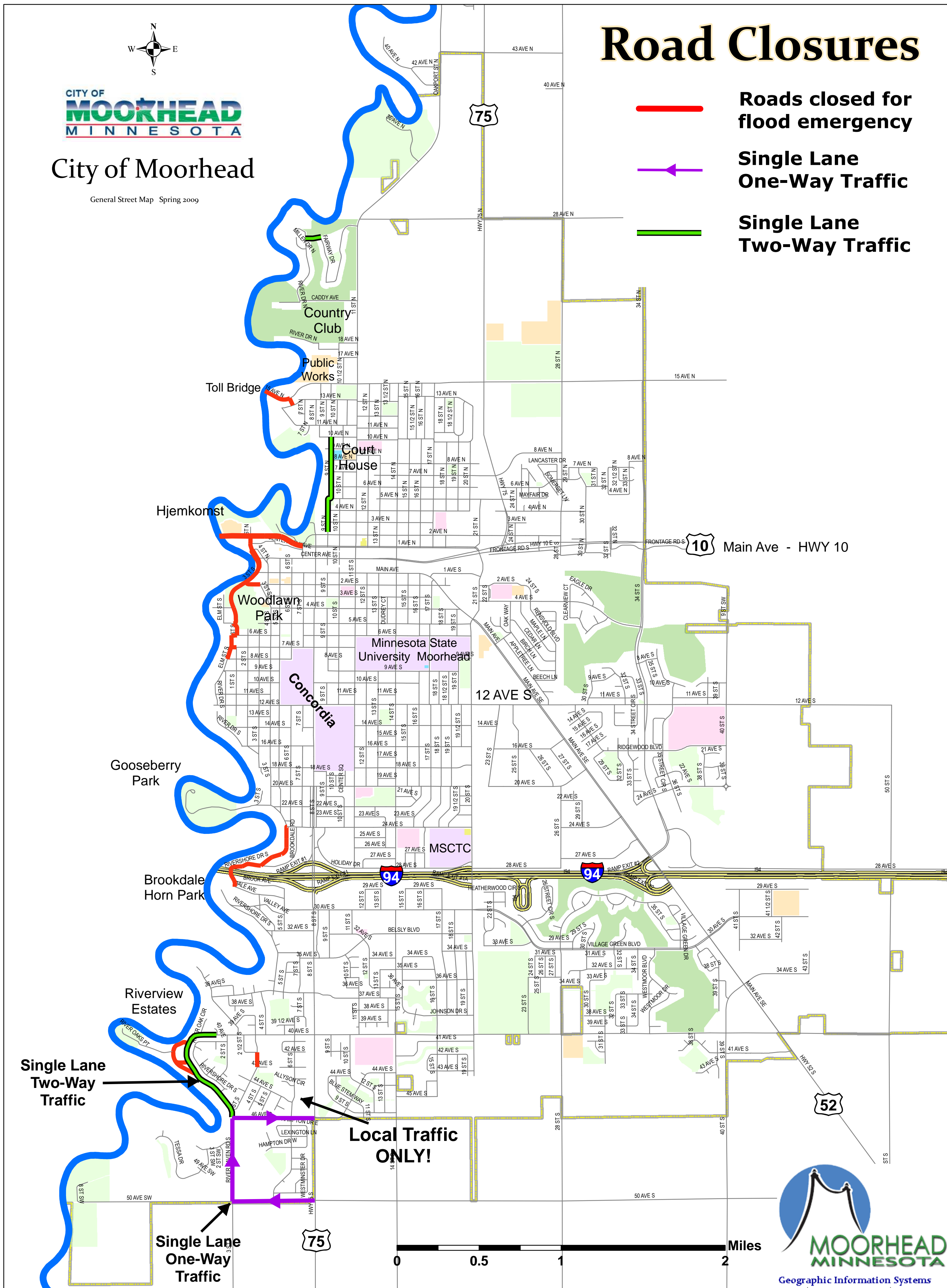


# City of Moorhead

General Street Map Spring 2009

# Road Closures

-  Roads closed for flood emergency
-  Single Lane One-Way Traffic
-  Single Lane Two-Way Traffic



Country Club  
Public Works  
Toll Bridge

Court House

Hjemkomst

Woodlawn Park

Minnesota State University Moorhead

Concordia

Gooseberry Park

Brookdale Horn Park

Riverview Estates

Single Lane Two-Way Traffic

Single Lane One-Way Traffic

Local Traffic ONLY!

10 Main Ave - HWY 10

Miles

